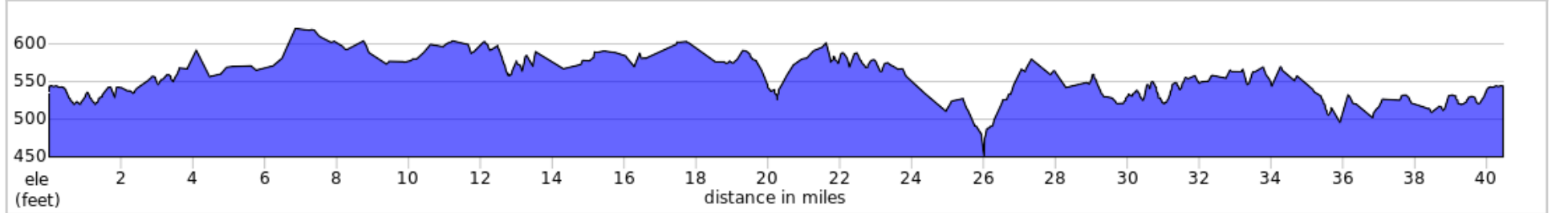
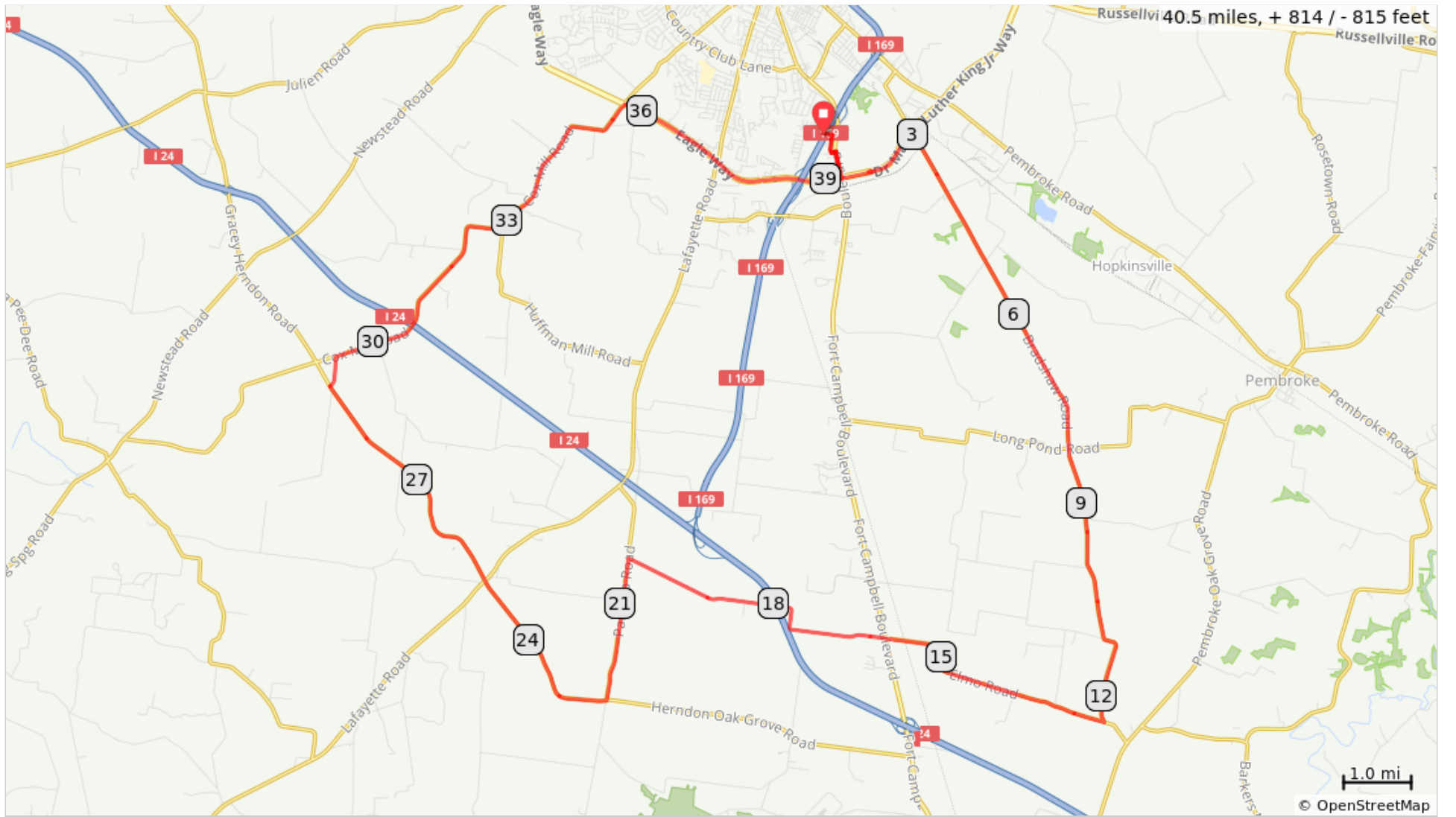
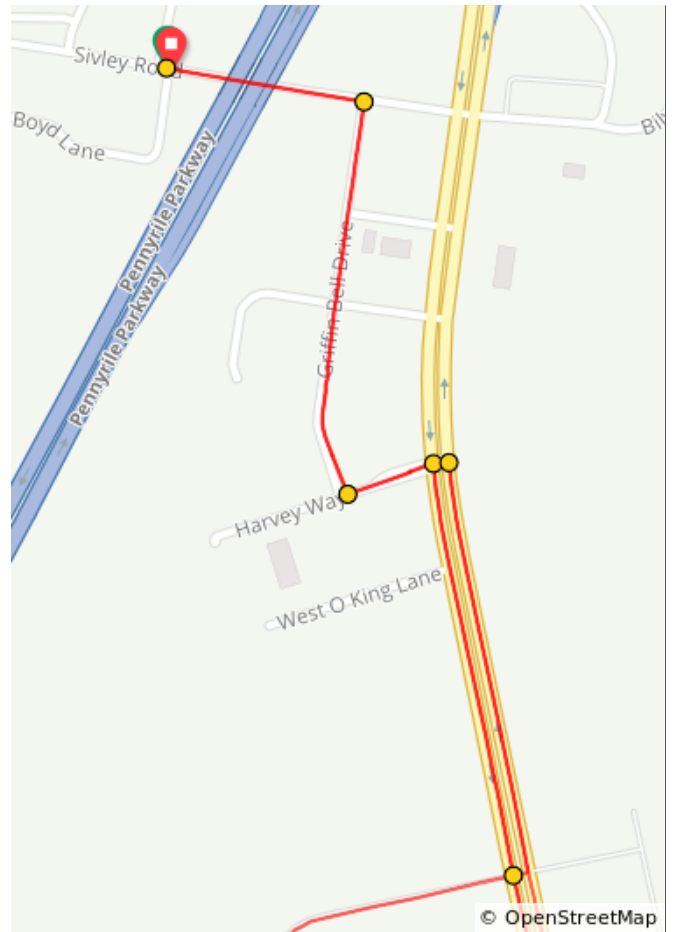


EOD 40



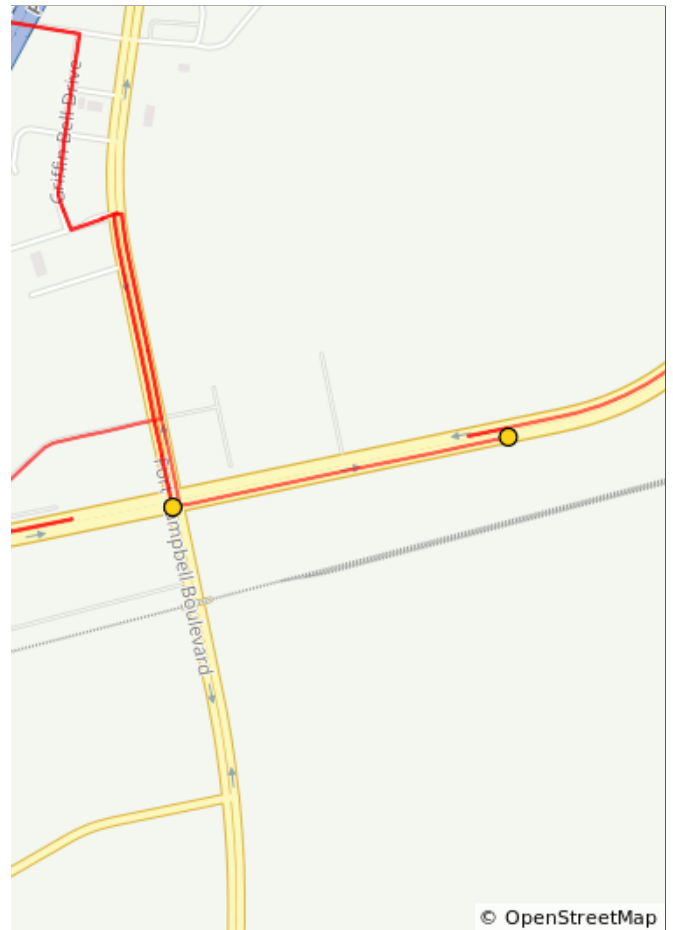
Num	Dist	Prev	Type	Note	Next
1.	0.0	0.0	📍	Start of route	0.1
2.	0.1	0.1	➡	R onto Griffin Bell Dr	0.3
3.	0.4	0.3	⬅	L onto Harvey Way	0.1
4.	0.5	0.1	⬅	L onto Fort Campbell Blvd	0.3
5.	0.8	0.3	⬆	Make a U-turn	0.3
6.	1.1	0.3	⬆	Make a U-turn at Harvey Way	0.4

1.1 miles. +16/-24 feet

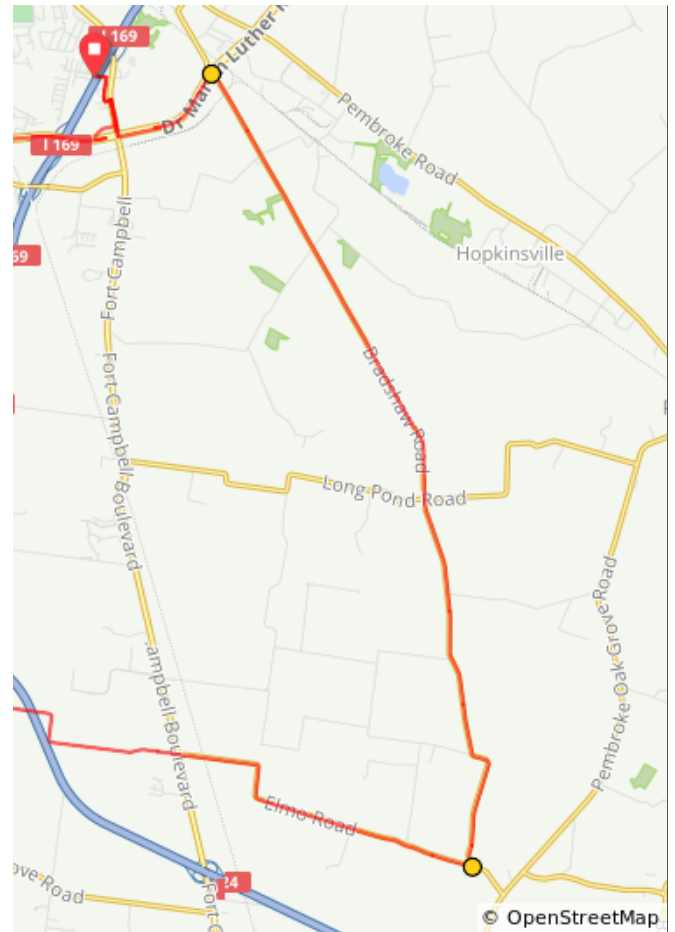


Num	Dist	Prev	Type	Note	Next
7.	1.5	0.4	⬅	L onto Dr Martin Luther King Jr Way/Hopkinsville Bypass	0.5
8.	1.9	0.5	⬆	Make a U-turn	1.0

0.9 miles. +21/-13 feet

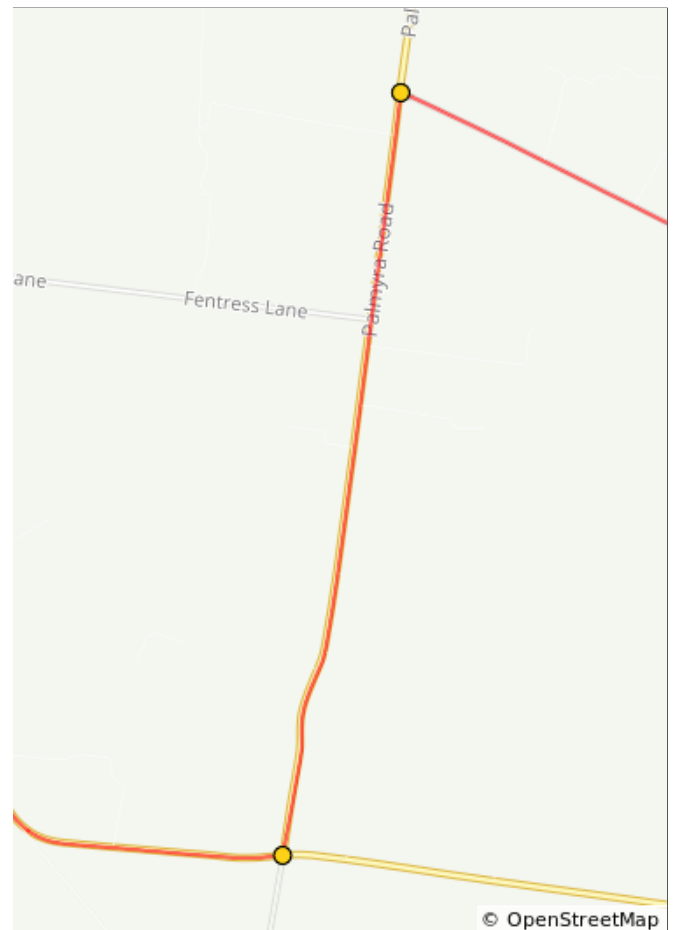


Num	Dist	Prev	Type	Note	Next
9.	2.9	1.0	→	R onto KY-109 S	9.5
10.	12.4	9.5	→	R onto KY- 1453	7.9



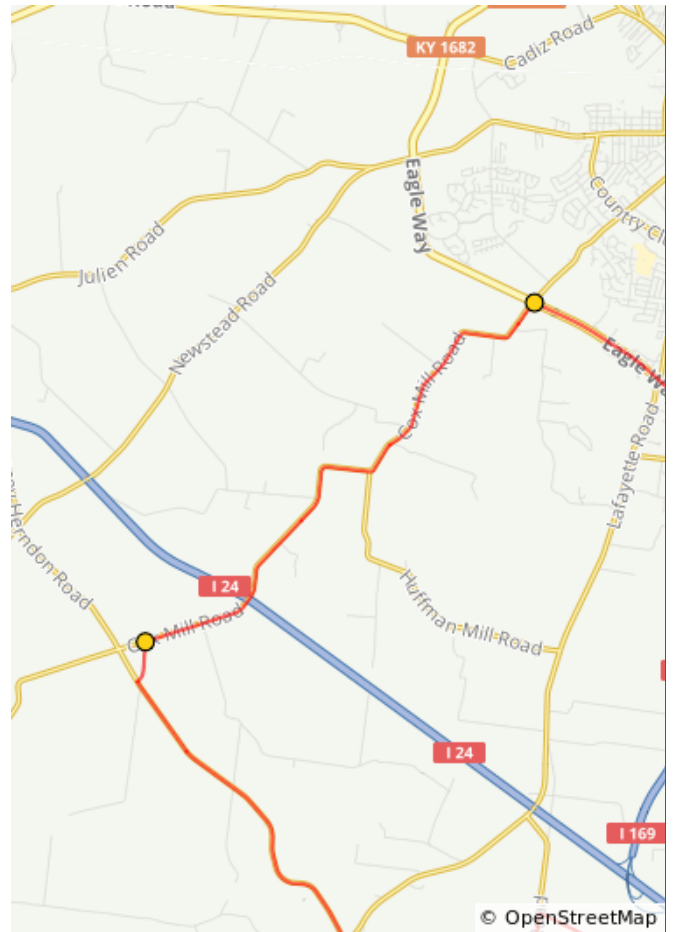
10.4 miles. +190/-152 feet

Num	Dist	Prev	Type	Note	Next
11.	20.3	7.9	←	L onto KY-345 S	2.1
12.	22.4	2.1	→	R onto KY-117 N	7.0



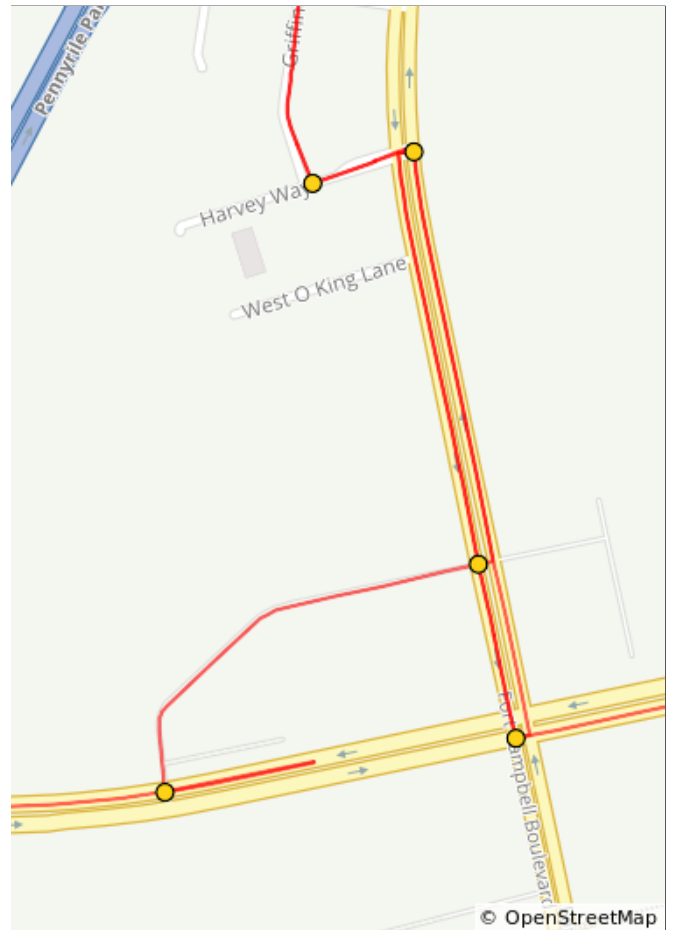
10.0 miles. +81/-42 feet

Num	Dist	Prev	Type	Note	Next
13.	29.4	7.0	→	R onto KY-695 E	6.3
14.	35.7	6.3	→	R onto US-68 BYP W	3.5



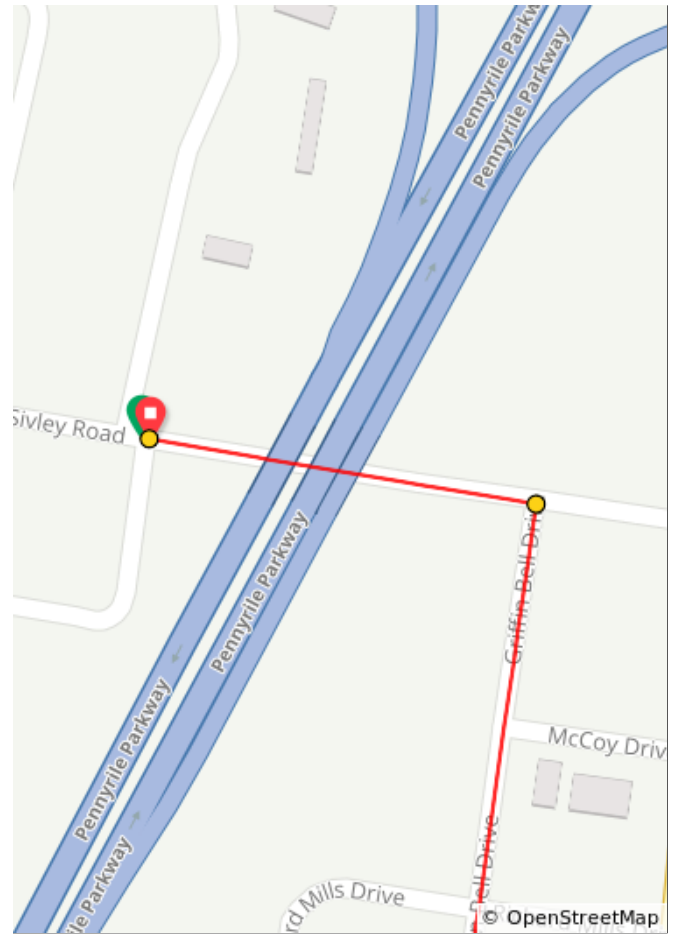
13.3 miles. +171/-189 feet

Num	Dist	Prev	Type	Note	Next
15.	39.1	3.5	→	R	0.3
16.	39.4	0.3	→	R onto Fort Campbell Blvd	0.1
17.	39.6	0.1	↑	Make a U-turn at Eagle Way/Ho pkinsville Bypass	0.4
18.	40.0	0.4	←	L onto Harvey Way	0.1
19.	40.1	0.1	→	R onto Griffin Bell Dr	0.3



4.4 miles. +30/-12 feet

Num	Dist	Prev	Type	Note	Next
20.	40.3	0.3	←	L onto Sivley Rd	0.1
21.	40.5	0.1	📍	End of route	0.0



0.4 miles. +0/-0 feet