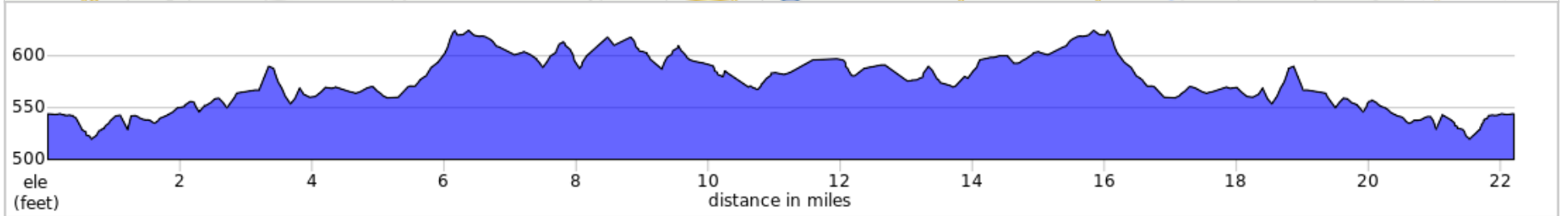
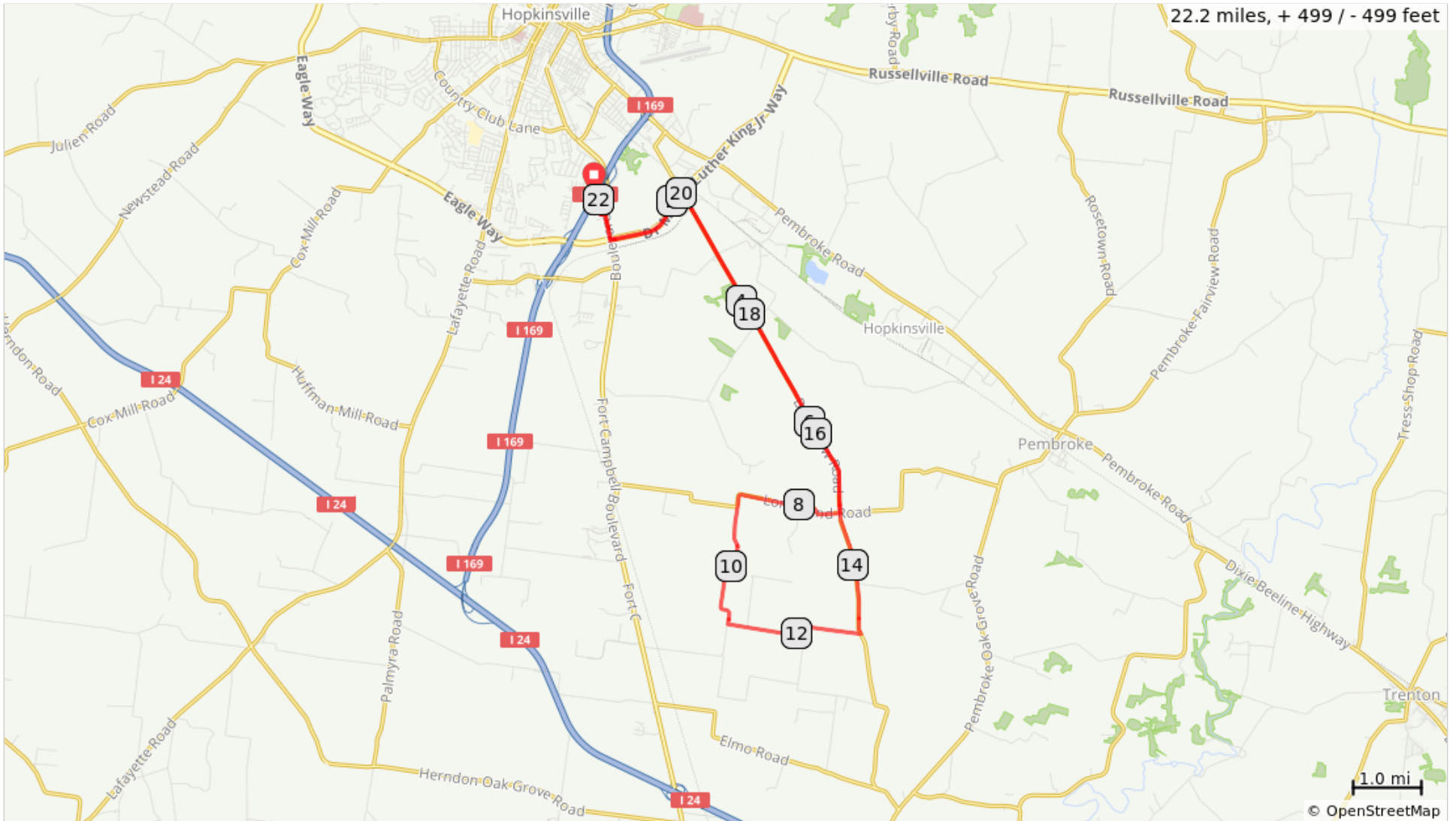


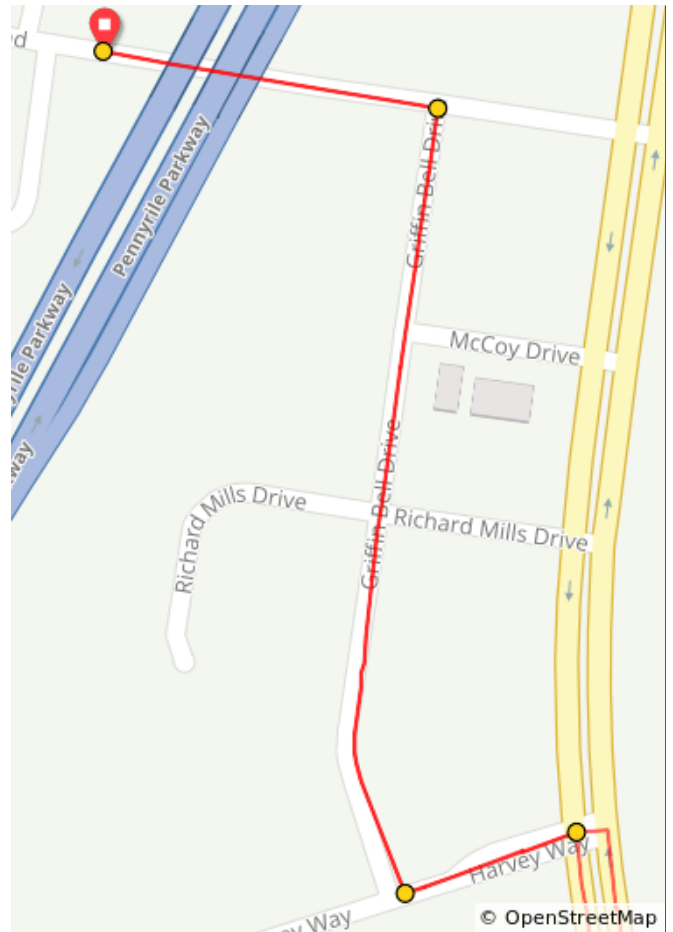
USO 20



22.2 miles, + 499 / - 499 feet

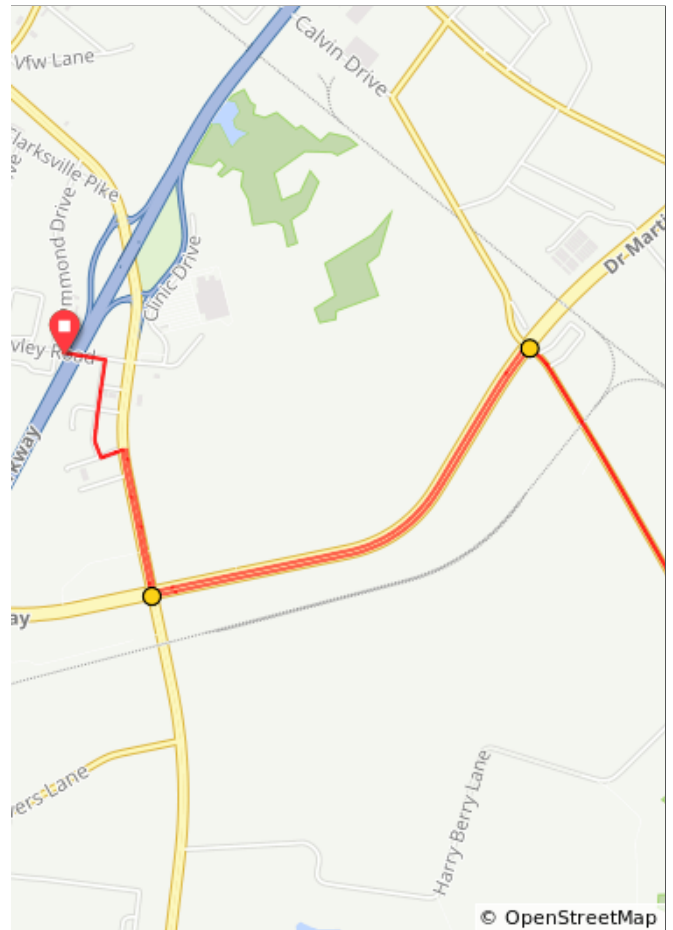


Num	Dist	Prev	Type	Note	Next
1.	0.0	0.0	📍	Start of route	0.1
2.	0.1	0.1	➔	R onto Griffin Bell Dr	0.3
3.	0.4	0.3	➔	L onto Harvey Way	0.1
4.	0.4	0.1	➔	R onto Fort Campbell Blvd	0.4



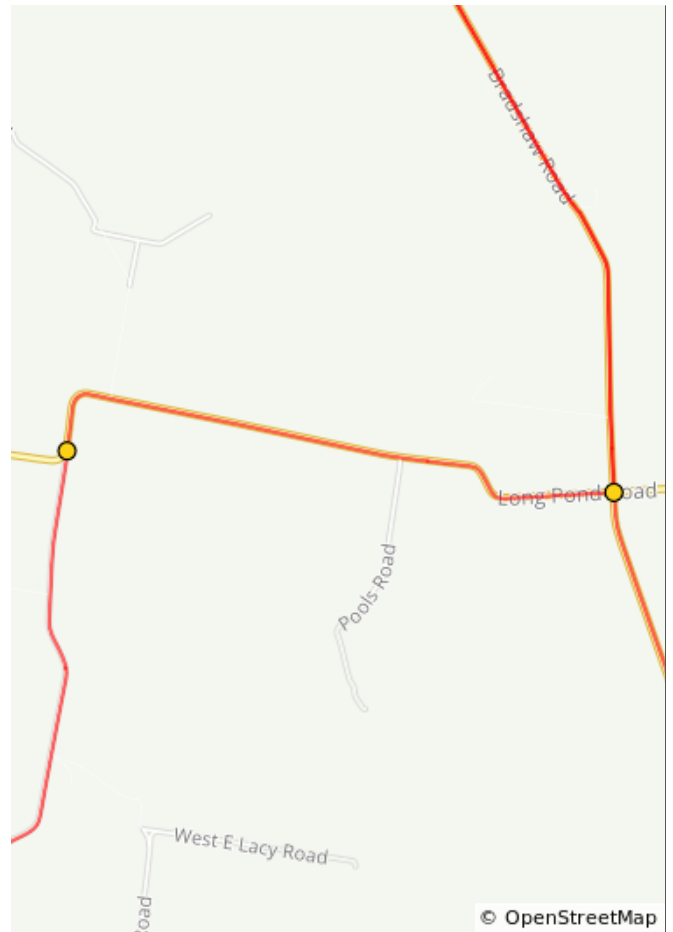
0.4 miles. +0/-5 feet

Num	Dist	Prev	Type	Note	Next
5.	0.9	0.4	➔	L onto Dr Martin Luther King Jr Way/Hopkinsville Bypass	1.3
6.	2.2	1.3	➔	R onto KY-109 S	5.2



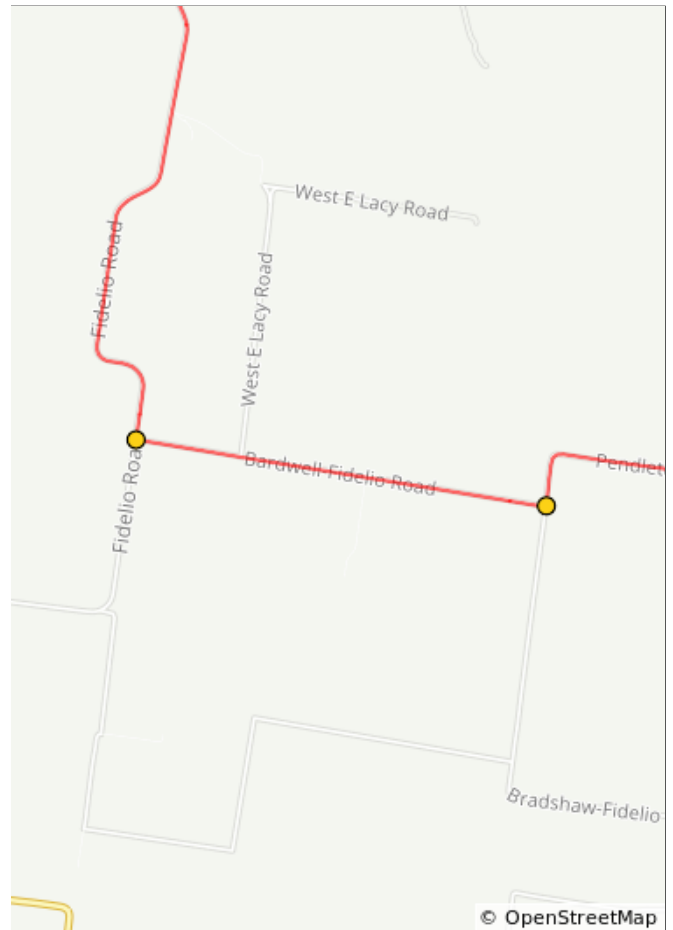
1.7 miles. +44/-20 feet

Num	Dist	Prev	Type	Note	Next
7.	7.4	5.2	→	R onto KY- 1027 W	1.7
8.	9.1	1.7	←	Slight L onto KY-756	1.9



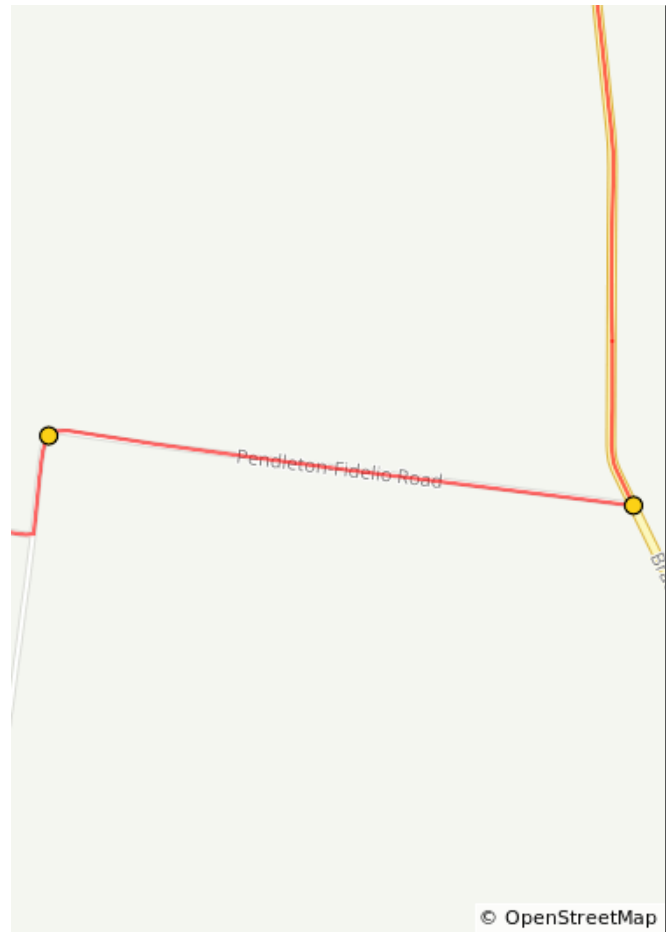
6.9 miles. +60/-54 feet

Num	Dist	Prev	Type	Note	Next
9.	11.0	1.9	←	L onto Bardwell Ln	1.1
10.	12.1	1.1	←	L onto Bradshaw- Fidelio Rd	0.1



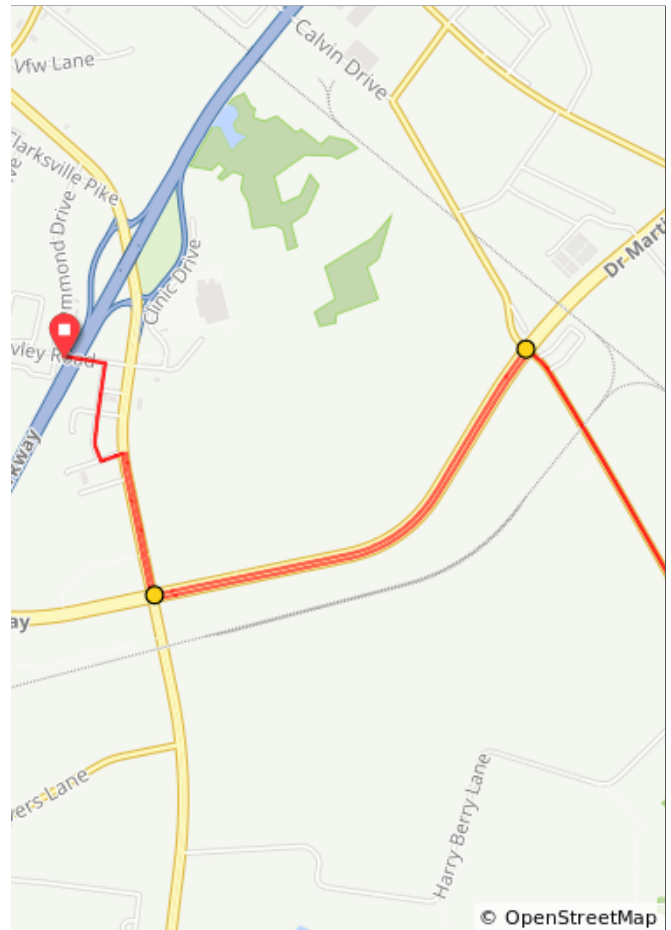
3.0 miles. +16/-5 feet

Num	Dist	Prev	Type	Note	Next
11.	12.2	0.1	→	Bradshaw-Fidelio Rd turns slightly R and becomes Pendleton-Fidelio Rd	0.8
12.	13.0	0.8	←	L onto KY-109 N	7.0



0.9 miles. +9/-14 feet

Num	Dist	Prev	Type	Note	Next
13.	20.1	7.0	←	L onto US-68 BYP W/Dr Martin Luther King Jr Way/Hopkinsville Bypass	1.3
14.	21.4	1.3	→	R onto Fort Campbell Blvd	0.4



8.3 miles. +19/-44 feet

Num	Dist	Prev	Type	Note	Next
15.	21.7	0.4	←	L onto Harvey Way	0.1
16.	21.8	0.1	→	R onto Griffin Bell Dr	0.3
17.	22.1	0.3	←	L onto Sivley Rd	0.1
18.	22.2	0.1	📍	End of route	0.0

0.9 miles. +6/-0 feet

